

EAST BROAD STREET

CALVIN STREET

CHURCH STREET

BY-PASS NO. 29 U.S. HWY.

C. & W.C. RAILWAY

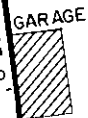
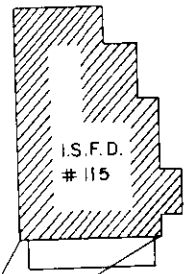
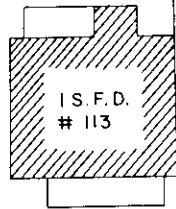
DUKE POWER COMPANY
EAST BROAD ST. LOT
REF. DWG. NO. 152-116

CALVIN STREET

CHURCH STREET

DUKE POWER COMPANY
REF. DWG. NO. 11-86

DUKE POWER COMPANY
(D.V. LANGLEY)
AREA = 0.25 ACRE



STAKE

N78°48'E - 35.5'

N159°27'E - 63.0'

6" SQUARE STONE

S70°35'E - 81.4'

2nd TR

1st TR

11.9' I.P.I.P.E

18.5'

N209°39'E - 85.0'

84.5'

I.P.I.P.E 0.5'

168.7'

106.0'

25.3'

STK. S69°15'E STK.

N69°13' W

RETAIL & TEL. LI

WEBSTER

(Continued on Next Page)